

Approximate extent of the Site



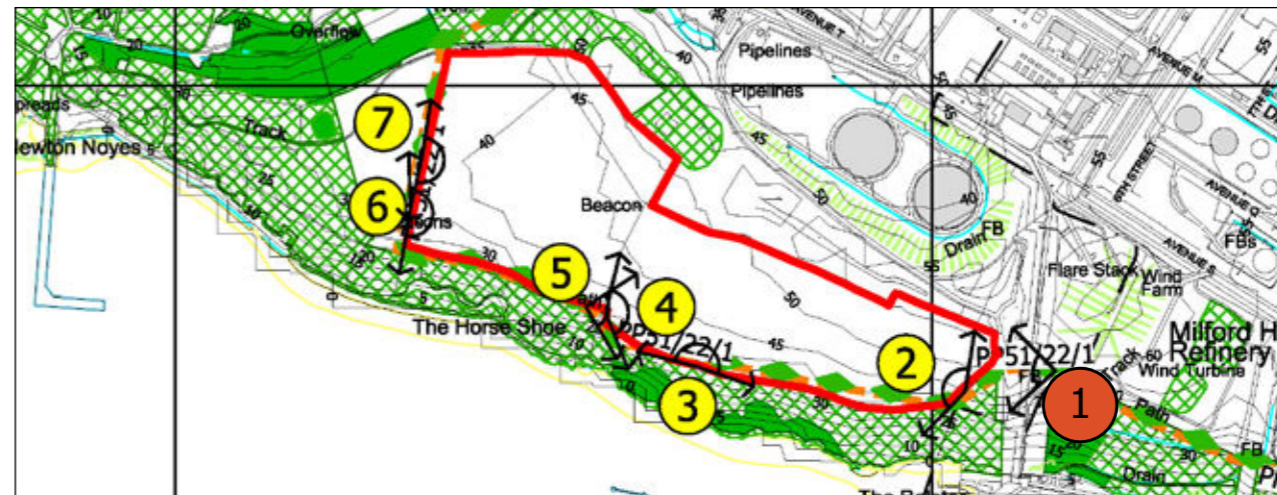
SITE CONTEXT PHOTOGRAPH 1: VIEW WEST FROM WELSH COASTAL PATH / PROW PP51/22/1
PANORAMIC PHOTOGRAPH: NOT TO SCALE AND FOR CONTEXT ONLY



ACTUAL SIZE EXTRACT, HORIZONTAL FIELD OF VIEW 76.9°, TO BE VIEWED AT A COMFORTABLE ARM'S LENGTH @A3

Approximate distance from the Site boundary: 79m

Visualisation Type: Type 1 Annotated Viewpoint Photograph
Camera: Canon 6D with 50mm fixed lens



DRAGON LNG SOLAR FARM

SITE CONTEXT PHOTOGRAPH: 1

DATE TAKEN: SEPT 2021
PROJECT NUMBER: 33264

BARTON WILLMORE

Approximate extent of the Site



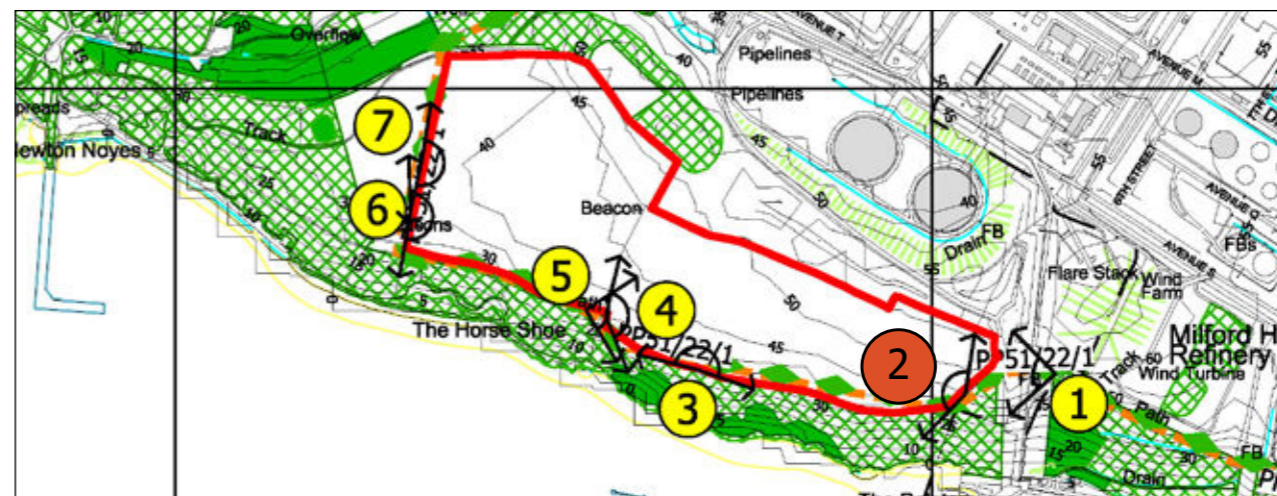
SITE CONTEXT PHOTOGRAPH 2: VIEW WEST FROM WELSH COASTAL PATH / PROW PP51/22/1
PANORAMIC PHOTOGRAPH: NOT TO SCALE AND FOR CONTEXT ONLY



ACTUAL SIZE EXTRACT, HORIZONTAL FIELD OF VIEW 76.9°, TO BE VIEWED AT A COMFORTABLE ARM'S LENGTH @A3

Approximate distance from the Site boundary: 6m

Visualisation Type: Type 1 Annotated Viewpoint Photograph
Camera: Canon 6D with 50mm fixed lens




DRAGON LNG SOLAR FARM

SITE CONTEXT PHOTOGRAPH: 2

DATE TAKEN: SEPT 2021
PROJECT NUMBER: 33264



Approximate extent of the Site



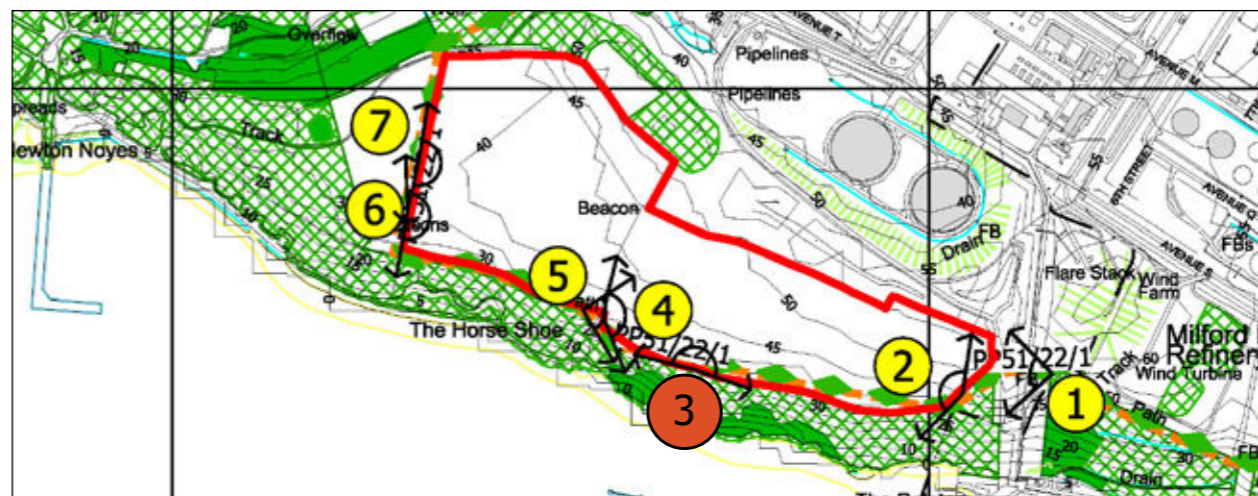
SITE CONTEXT PHOTOGRAPH 3: VIEW NORTH FROM WELSH COASTAL PATH / PROW PP51/22/1
PANORAMIC PHOTOGRAPH: NOT TO SCALE AND FOR CONTEXT ONLY



ACTUAL SIZE EXTRACT, HORIZONTAL FIELD OF VIEW 76.9°, TO BE VIEWED AT A COMFORTABLE ARM'S LENGTH @A3

Approximate distance from the Site boundary: 2m

Visualisation Type: Type 1 Annotated Viewpoint Photograph
Camera: Canon 6D with 50mm fixed lens



DRAGON LNG SOLAR FARM

SITE CONTEXT PHOTOGRAPH: 3

DATE TAKEN: SEPT 2021
PROJECT NUMBER: 33264





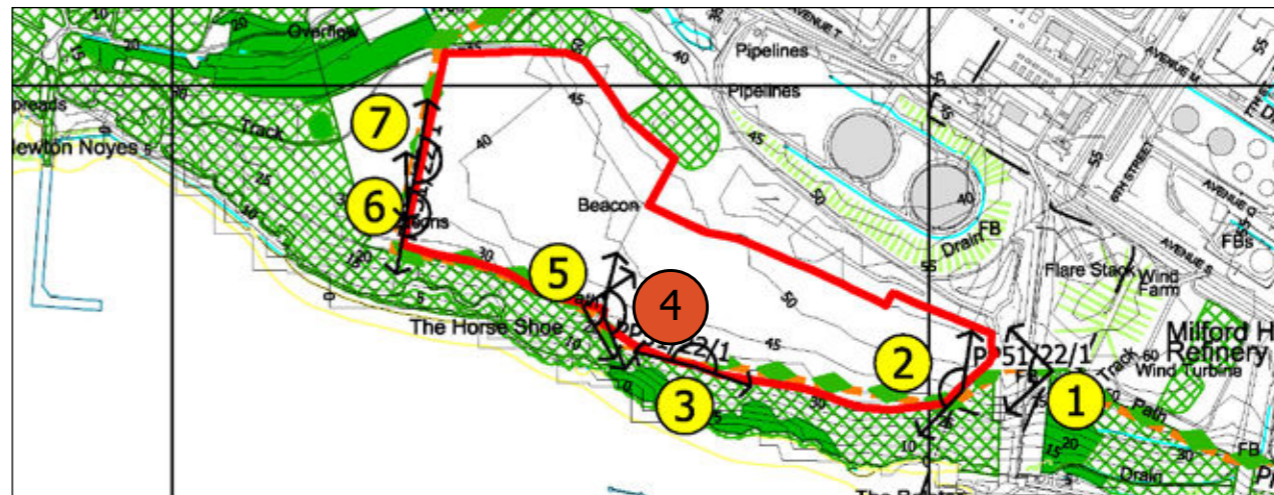
SITE CONTEXT PHOTOGRAPH 4: VIEW EAST FROM WELSH COASTAL PATH / PROW PP51/22/1
PANORAMIC PHOTOGRAPH: NOT TO SCALE AND FOR CONTEXT ONLY



ACTUAL SIZE EXTRACT, HORIZONTAL FIELD OF VIEW 76.9°, TO BE VIEWED AT A COMFORTABLE ARM'S LENGTH @A3

Approximate distance from the Site boundary: 1m

Visualisation Type: Type 1 Annotated Viewpoint Photograph
Camera: Canon 6D with 50mm fixed lens



DRAGON LNG SOLAR FARM

SITE CONTEXT PHOTOGRAPH: 4

DATE TAKEN: SEPT 2021
PROJECT NUMBER: 33264



Approximate extent of the Site



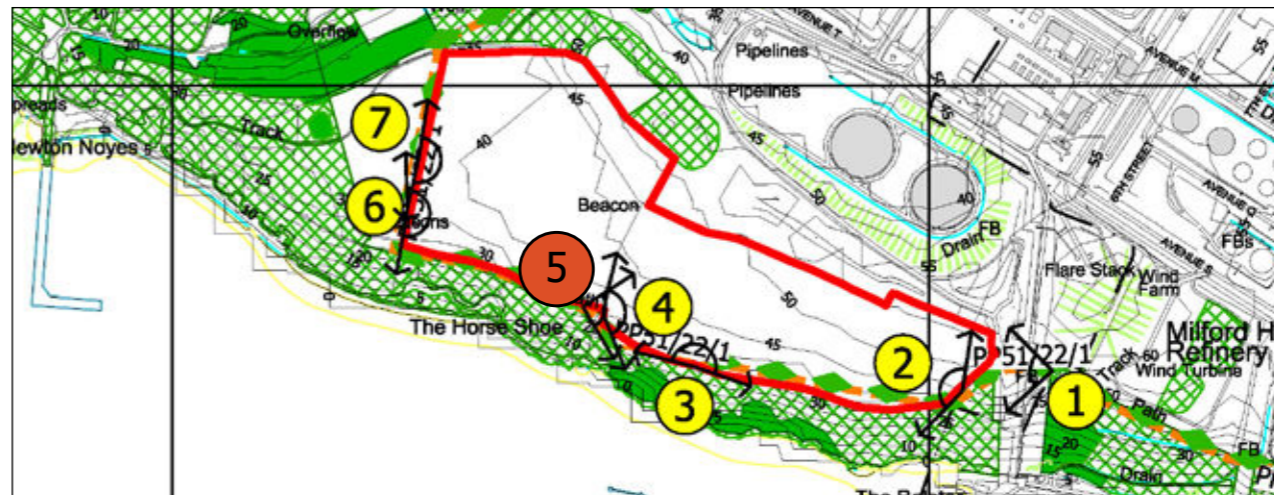
SITE CONTEXT PHOTOGRAPH 5: VIEW EAST FROM WELSH COASTAL PATH / PROW PP51/22/1
PANORAMIC PHOTOGRAPH: NOT TO SCALE AND FOR CONTEXT ONLY



ACTUAL SIZE EXTRACT, HORIZONTAL FIELD OF VIEW 76.9°, TO BE VIEWED AT A COMFORTABLE ARM'S LENGTH @A3

Approximate distance from the Site boundary: 4m

Visualisation Type: Type 1 Annotated Viewpoint Photograph
Camera: Canon 6D with 50mm fixed lens




DRAGON LNG SOLAR FARM

SITE CONTEXT PHOTOGRAPH: 5

DATE TAKEN: SEPT 2021
PROJECT NUMBER: 33264

BARTON WILLMORE

Approximate extent of the Site



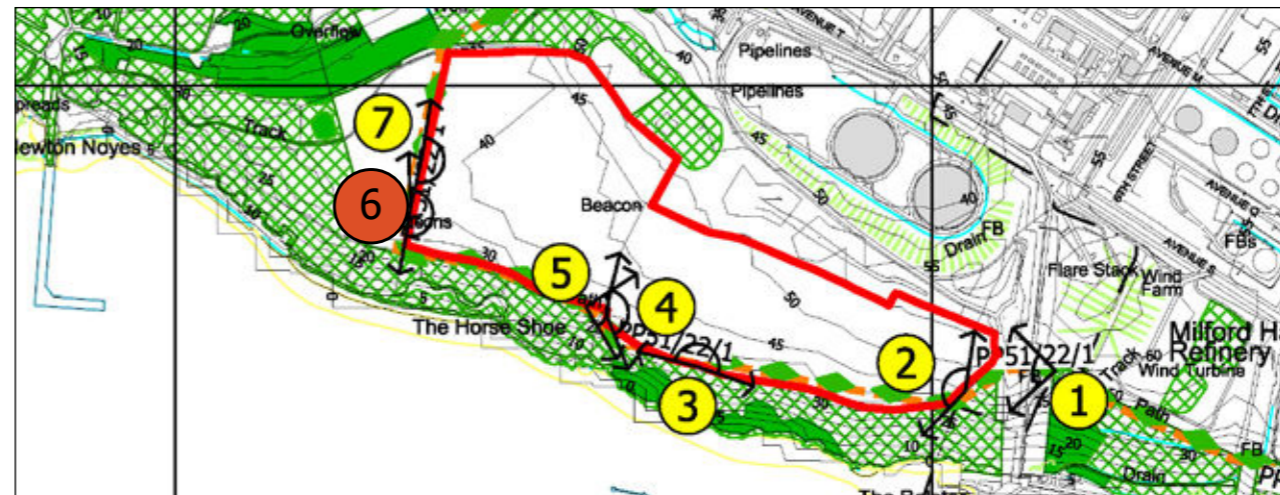
SITE CONTEXT PHOTOGRAPH 6: VIEW EAST FROM WELSH COASTAL PATH / PROW PP51/22/1
PANORAMIC PHOTOGRAPH: NOT TO SCALE AND FOR CONTEXT ONLY



ACTUAL SIZE EXTRACT, HORIZONTAL FIELD OF VIEW 76.9°, TO BE VIEWED AT A COMFORTABLE ARM'S LENGTH @A3

Approximate distance from the Site boundary: 3m

Visualisation Type: Type 1 Annotated Viewpoint Photograph
Camera: Canon 6D with 50mm fixed lens




DRAGON LNG SOLAR FARM

SITE CONTEXT PHOTOGRAPH: 6

DATE TAKEN: SEPT 2021
PROJECT NUMBER: 33264

BARTON WILLMORE

Approximate extent of the Site



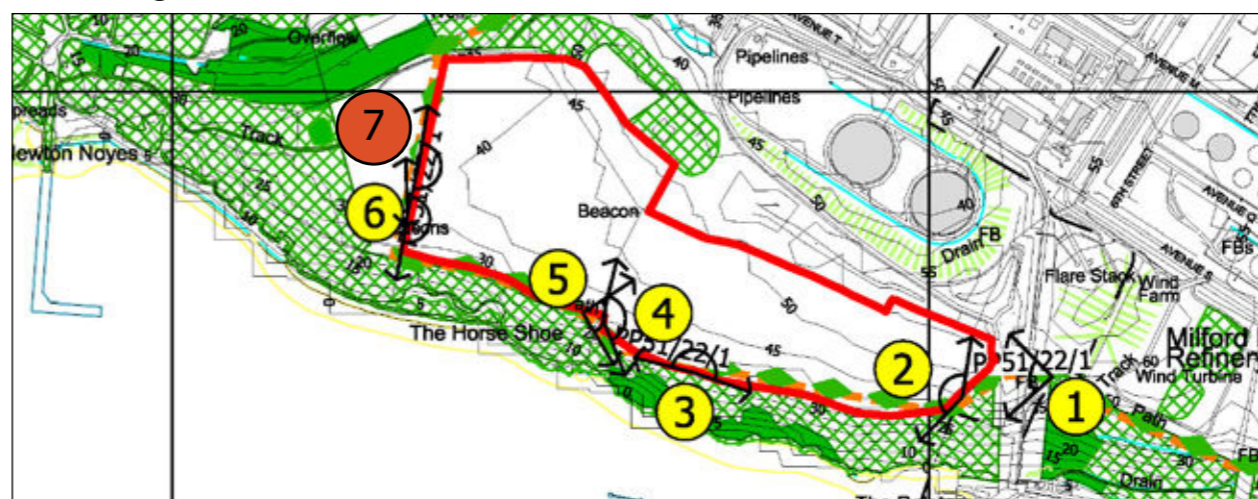
SITE CONTEXT PHOTOGRAPH 7: VIEW EAST FROM WELSH COASTAL PATH / PROW PP51/22/1
PANORAMIC PHOTOGRAPH: NOT TO SCALE AND FOR CONTEXT ONLY



ACTUAL SIZE EXTRACT, HORIZONTAL FIELD OF VIEW 76.9°, TO BE VIEWED AT A COMFORTABLE ARM'S LENGTH @A3

Approximate distance from the Site boundary: 4m

Visualisation Type: Type 1 Annotated Viewpoint Photograph
Camera: Canon 6D with 50mm fixed lens



DRAGON LNG SOLAR FARM

SITE CONTEXT PHOTOGRAPH: 7

DATE TAKEN: SEPT 2021
PROJECT NUMBER: 33264

BARTON WILLMORE

Approximate extent of the Site



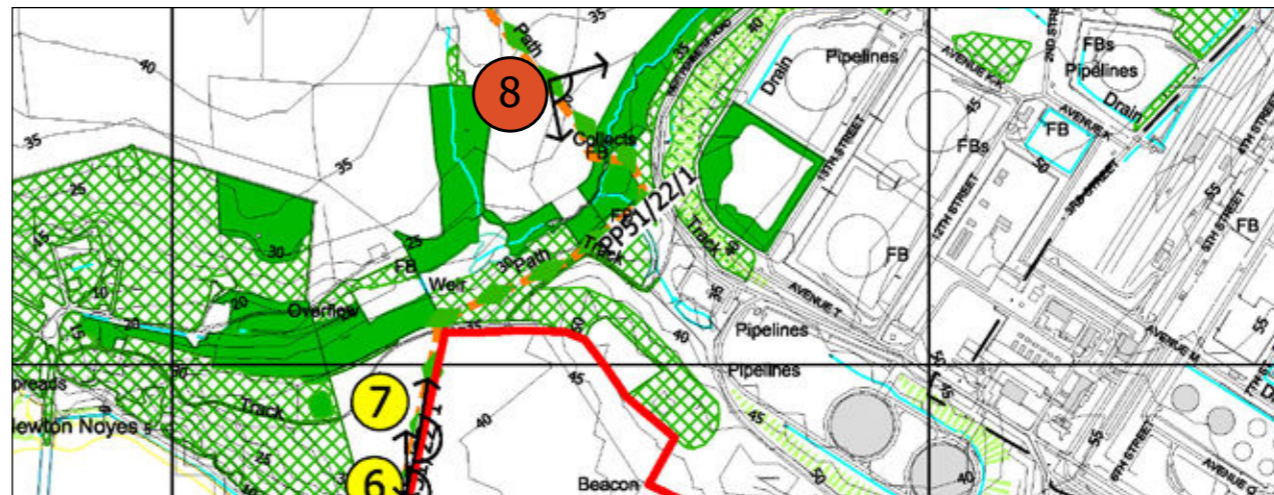
SITE CONTEXT PHOTOGRAPH 8: VIEW SOUTH-EAST FROM WELSH COASTAL PATH / PROW PP65/38/1
PANORAMIC PHOTOGRAPH: NOT TO SCALE AND FOR CONTEXT ONLY



ACTUAL SIZE EXTRACT, HORIZONTAL FIELD OF VIEW 76.9°, TO BE VIEWED AT A COMFORTABLE ARM'S LENGTH @A3

Approximate distance from the Site boundary: 330m

Visualisation Type: Type 1 Annotated Viewpoint Photograph
Camera: Canon 6D with 50mm fixed lens



DRAGON LNG SOLAR FARM

SITE CONTEXT PHOTOGRAPH: 8

DATE TAKEN: SEPT 2021
PROJECT NUMBER: 33264

BARTON WILLMORE

Approximate extent of the Site



**SITE CONTEXT PHOTOGRAPH 9: VIEW EAST FROM PILL LANE
PANORAMIC PHOTOGRAPH: NOT TO SCALE AND FOR CONTEXT ONLY**



ACTUAL SIZE EXTRACT, HORIZONTAL FIELD OF VIEW 76.9°, TO BE VIEWED AT A COMFORTABLE ARM'S LENGTH @A3

Approximate distance from the Site boundary: 1.53km

Visualisation Type: Type 1 Annotated Viewpoint Photograph
Camera: Canon 6D with 50mm fixed lens



DRAGON LNG SOLAR FARM

**SITE CONTEXT
PHOTOGRAPH: 9**

**DATE TAKEN: SEPT 2021
PROJECT NUMBER: 33264**

**BARTON
WILLMORE**

Approximate extent of the Site



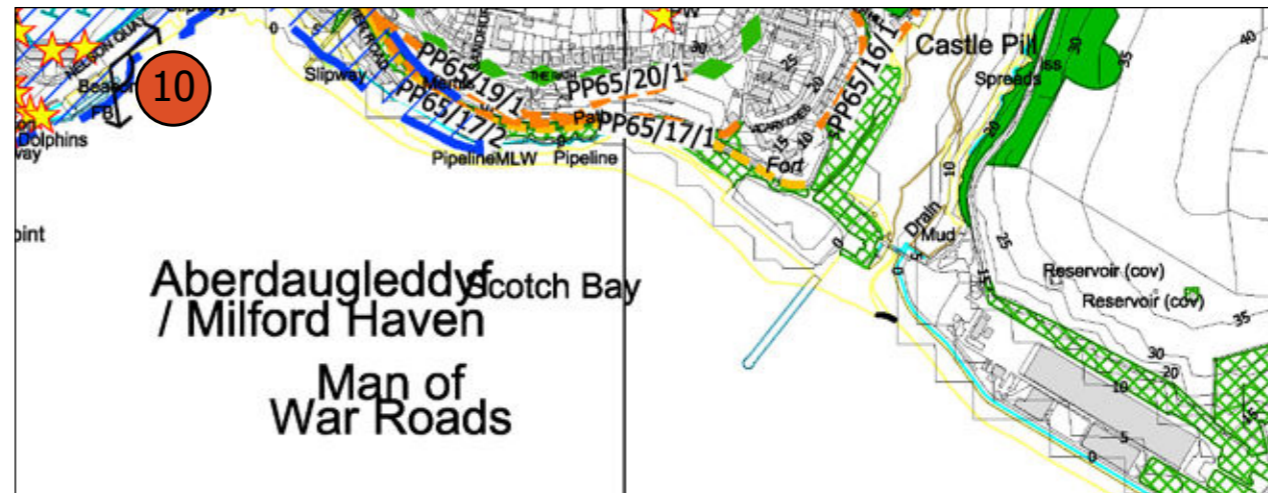
SITE CONTEXT PHOTOGRAPH 10: VIEW EAST FROM NELSON QUAY
PANORAMIC PHOTOGRAPH: NOT TO SCALE AND FOR CONTEXT ONLY



ACTUAL SIZE EXTRACT, HORIZONTAL FIELD OF VIEW 76.9°, TO BE VIEWED AT A COMFORTABLE ARM'S LENGTH @A3

Approximate distance from the Site boundary: 2.12km

Visualisation Type: Type 1 Annotated Viewpoint Photograph
Camera: Canon 6D with 50mm fixed lens



DRAGON LNG SOLAR FARM

SITE CONTEXT PHOTOGRAPH: 10

DATE TAKEN: SEPT 2021
PROJECT NUMBER: 33264



Approximate extent of the Site



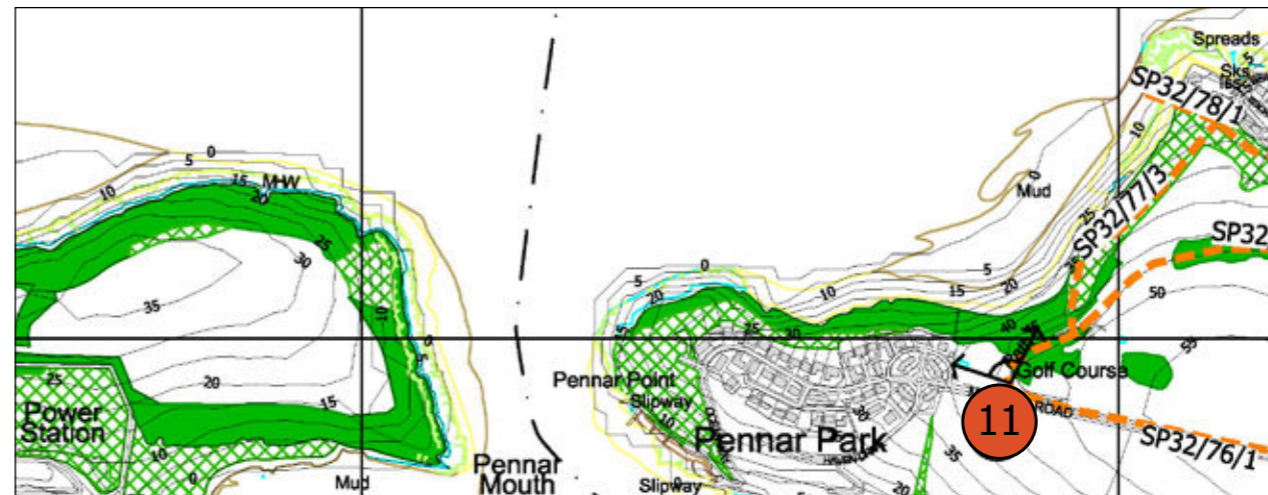
SITE CONTEXT PHOTOGRAPH 11: VIEW NORTH-EAST FROM PROW SP32/76/1
PANORAMIC PHOTOGRAPH: NOT TO SCALE AND FOR CONTEXT ONLY



ACTUAL SIZE EXTRACT, HORIZONTAL FIELD OF VIEW 76.9°, TO BE VIEWED AT A COMFORTABLE ARM'S LENGTH @A3

Approximate distance from the Site boundary: 2.46km

Visualisation Type: Type 1 Annotated Viewpoint Photograph
Camera: Canon 6D with 50mm fixed lens




DRAGON LNG SOLAR FARM

SITE CONTEXT PHOTOGRAPH: 11

DATE TAKEN: SEPT 2021
PROJECT NUMBER: 33264



Approximate extent of the Site



SITE CONTEXT PHOTOGRAPH 12: VIEW NORTH FROM UNAMED ROAD NEAR PEMBROKE POWER STATION
PANORAMIC PHOTOGRAPH: NOT TO SCALE AND FOR CONTEXT ONLY



ACTUAL SIZE EXTRACT, HORIZONTAL FIELD OF VIEW 76.9°, TO BE VIEWED AT A COMFORTABLE ARM'S LENGTH @A3

Approximate distance from the Site boundary: 2.74km

Visualisation Type: Type 1 Annotated Viewpoint Photograph
Camera: Canon 6D with 50mm fixed lens



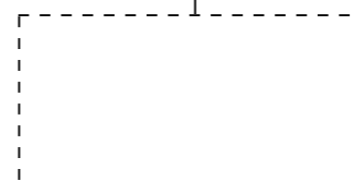
DRAGON LNG SOLAR FARM

SITE CONTEXT PHOTOGRAPH: 12

DATE TAKEN: SEPT 2021
PROJECT NUMBER: 33264

BARTON WILLMORE

Approximate extent of the Site



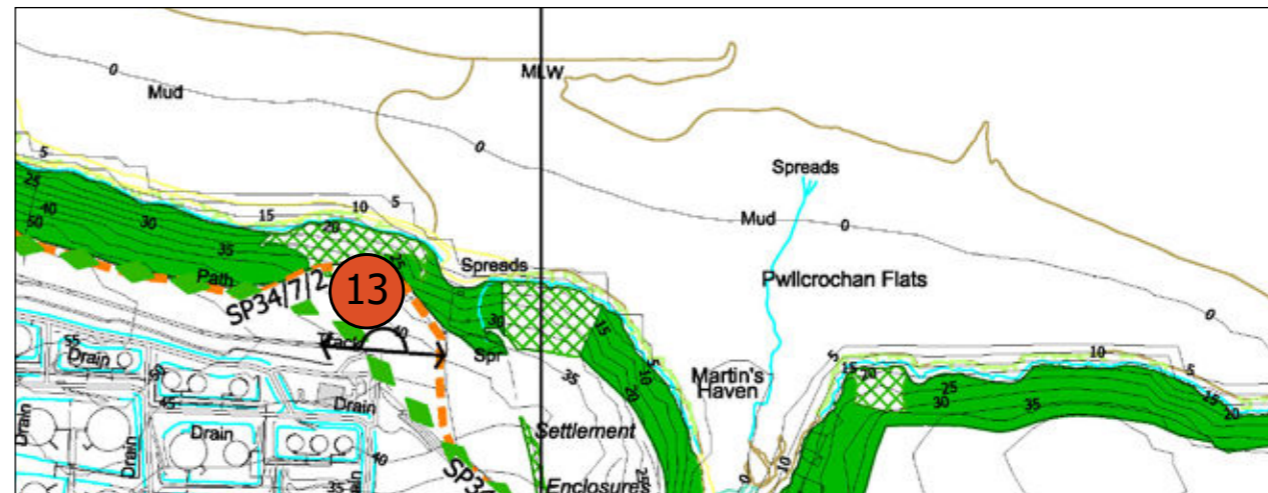
SITE CONTEXT PHOTOGRAPH 13: VIEW NORTH FROM WELSH COASTAL PATH / PROW SP34/7/2
PANORAMIC PHOTOGRAPH: NOT TO SCALE AND FOR CONTEXT ONLY



ACTUAL SIZE EXTRACT, HORIZONTAL FIELD OF VIEW 76.9°, TO BE VIEWED AT A COMFORTABLE ARM'S LENGTH @A3

Approximate distance from the Site boundary: 1.59km

Visualisation Type: Type 1 Annotated Viewpoint Photograph
Camera: Canon 6D with 50mm fixed lens



DRAGON LNG SOLAR FARM

SITE CONTEXT PHOTOGRAPH: 13

DATE TAKEN: SEPT 2021
PROJECT NUMBER: 33264

BARTON WILLMORE

Approximate extent of the Site



SITE CONTEXT PHOTOGRAPH 14: VIEW NORTH FROM WELSH COASTAL PATH / PROW SP34/7/1
PANORAMIC PHOTOGRAPH: NOT TO SCALE AND FOR CONTEXT ONLY



ACTUAL SIZE EXTRACT, HORIZONTAL FIELD OF VIEW 76.9°, TO BE VIEWED AT A COMFORTABLE ARM'S LENGTH @A3

Approximate distance from the Site boundary: 2.8km

Visualisation Type: Type 1 Annotated Viewpoint Photograph
Camera: Canon 6D with 50mm fixed lens



DRAGON LNG SOLAR FARM

SITE CONTEXT PHOTOGRAPH: 14

DATE TAKEN: SEPT 2021
PROJECT NUMBER: 33264

BARTON WILLMORE